

Erasmus+

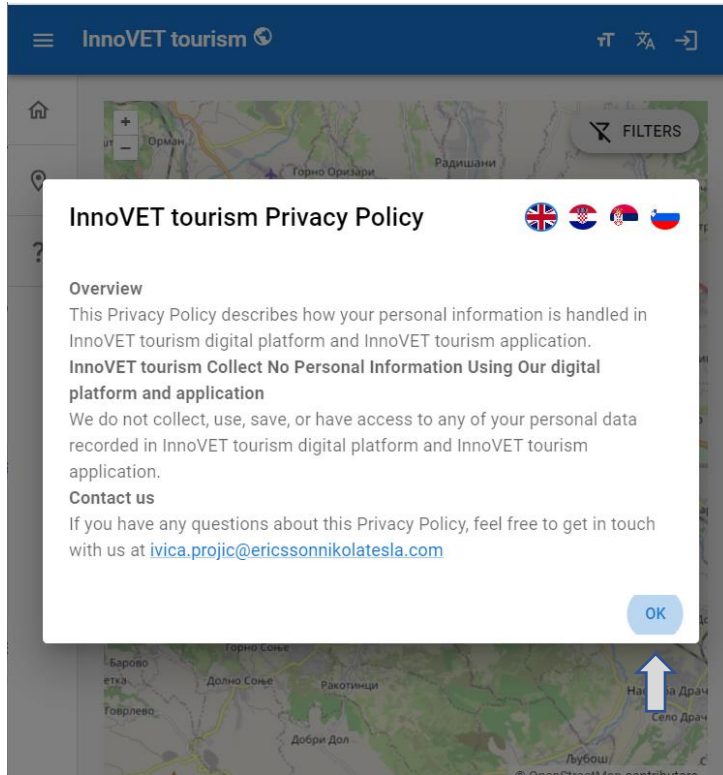
InnoVet

Instructions for using InnoVET application

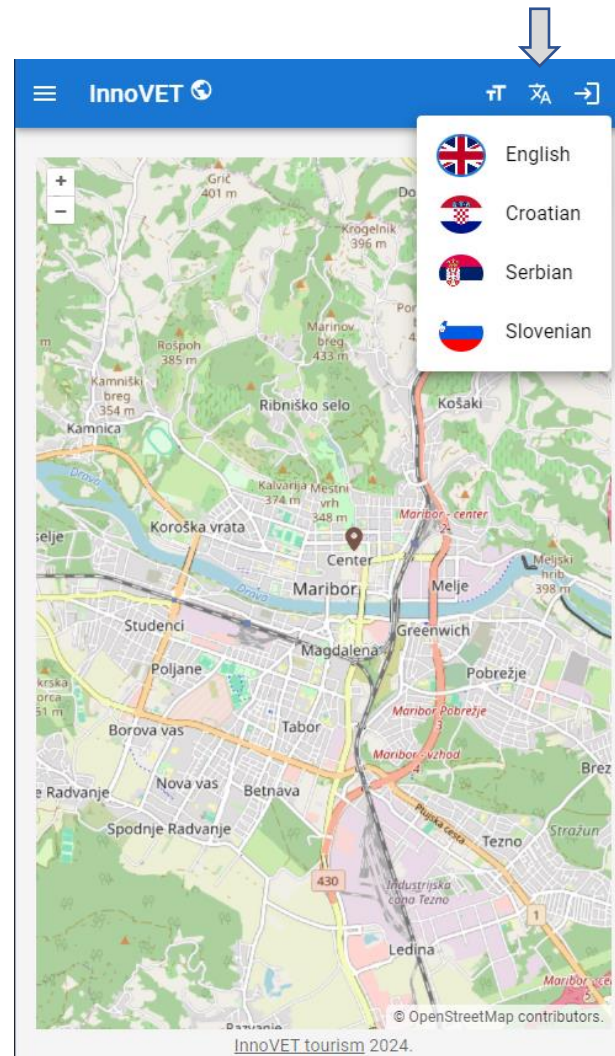


TEST: <https://test.innovet.online/map>

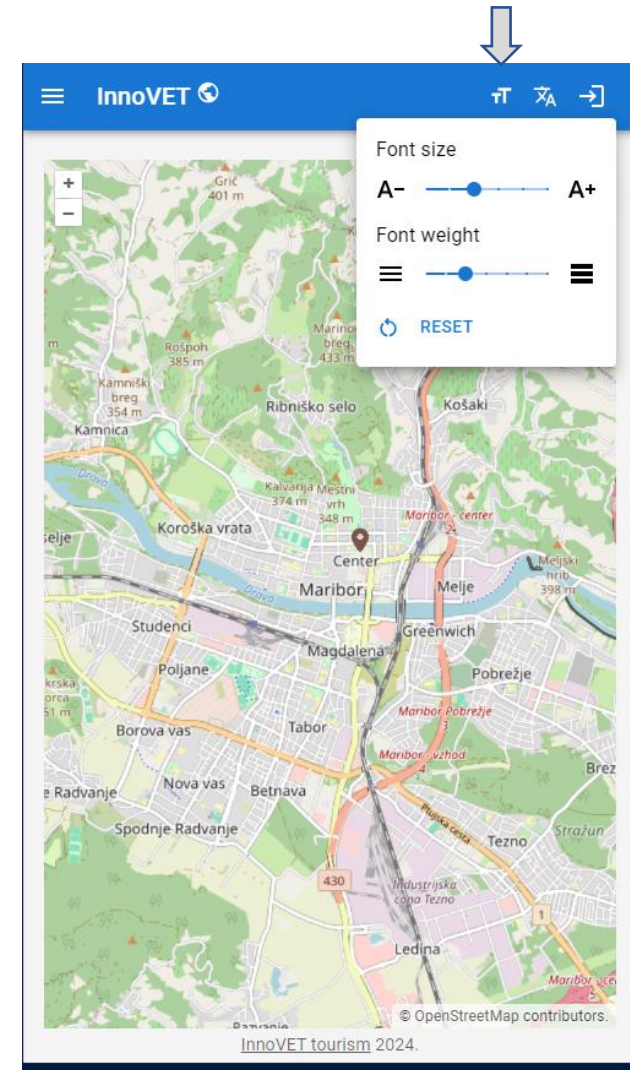
Home screen and settings



Information about the privacy policy - select OK

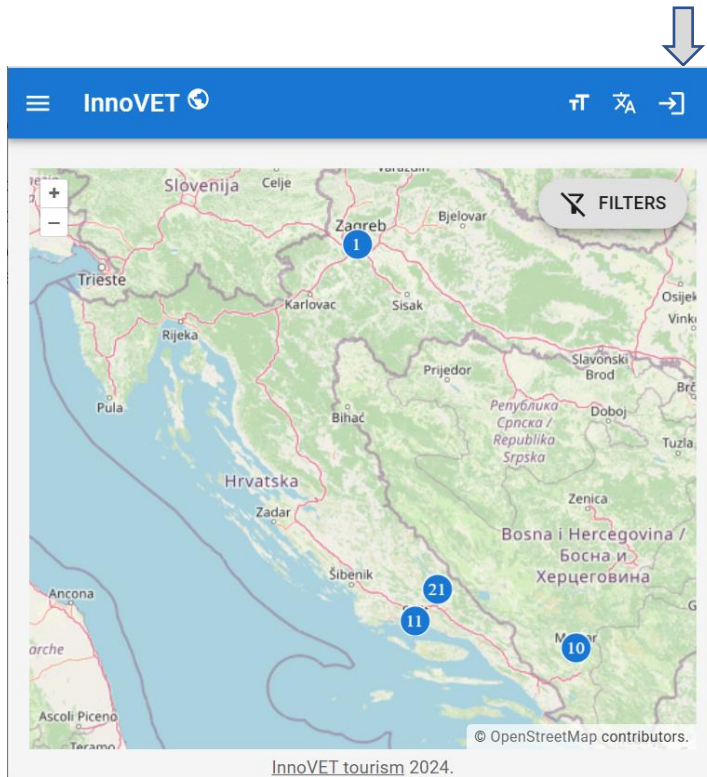


Selecting the language of the application. Available: English, Croatian, Slovenian, Serbian



IT accessibility: adjusting font and lighting

User login



User login in the right corner provides access to the mapping

INNOVET

Sign in to your account

Username or email

test-user

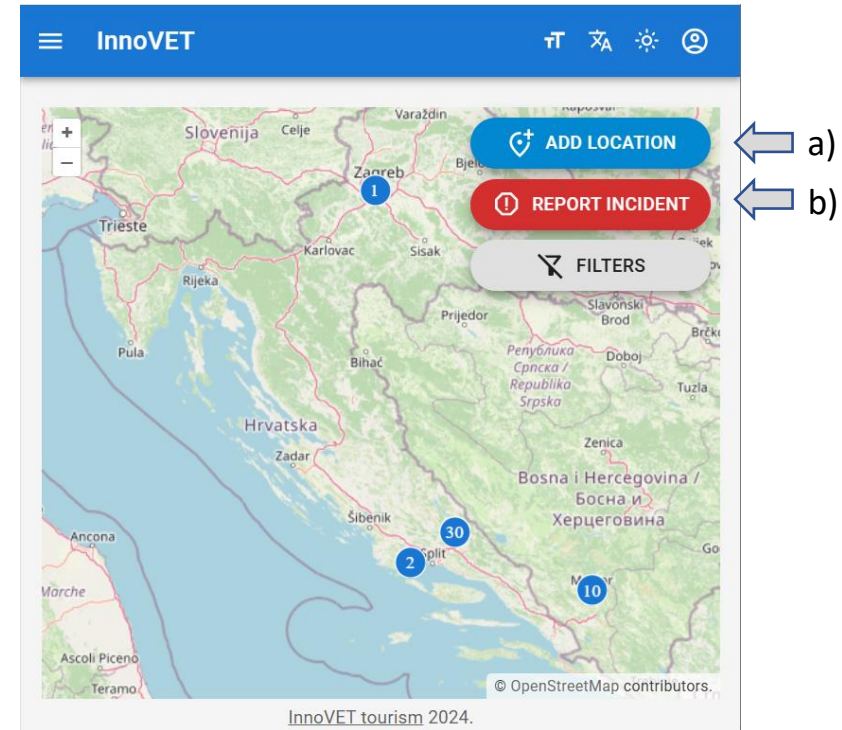
Password

test

Sign In

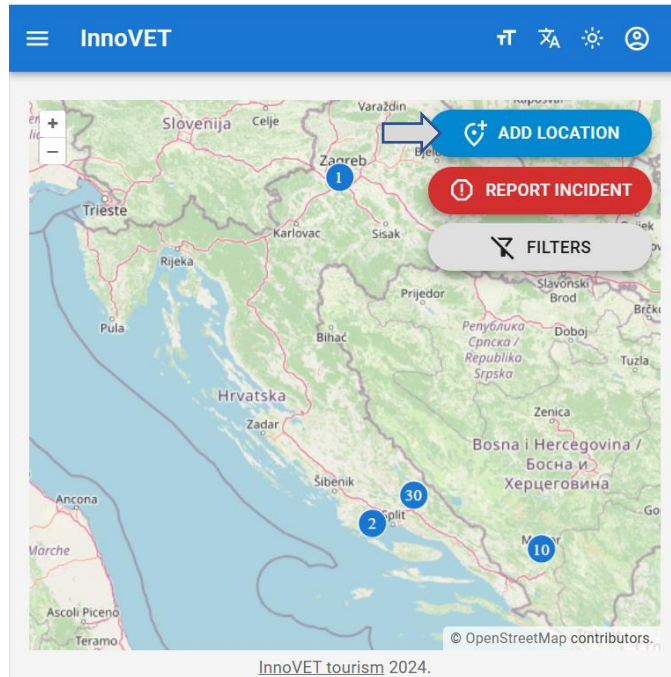
or IOS.

Username: test-user
Password: test

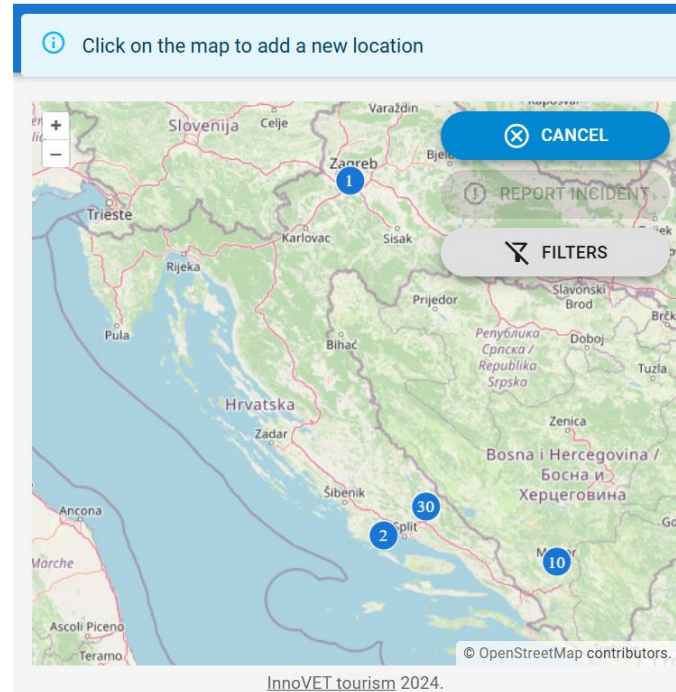


After registration, the functionality of
a) adding tourist attractions
and
a) reporting an incident are available to the user

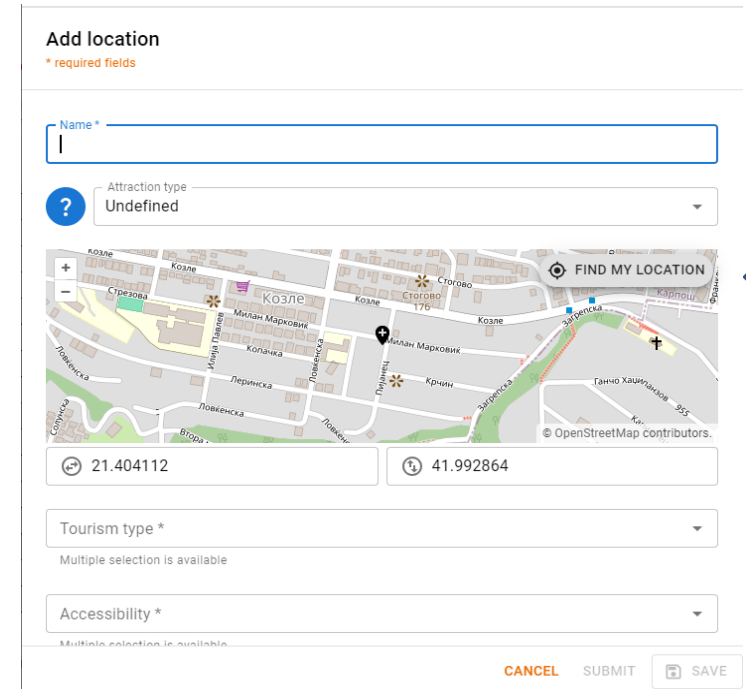
Adding a location - tourist attraction



Selecting "Add location" starts the mapping process



Selecting any point on the map, opens the form for attraction entry



Selecting "Find my location" attraction is positioned on map based on the user location

Information about the tourist attraction

Add location
* required fields

a) b)

Attraction type: Cultural heritage
Name*: Stela Gaja Laberija Valens

16.637148 43.702525

Tourism type *
Multiple selection is available

Accessibility *
Multiple selection is available

Description (English) *

Additional info (English)

a) Entering the name of the attraction is mandatory.
b) Select the type(s) of attraction from the drop-down menu

Add location
* required fields

Rest and relaxation
Recovery and treatment
Meetings and conferences
Events and festivals
Recreation and sports
Adventure
Gastronomy and oenology
Pilgrimages and visits to sacred buildings
Research and learning

Accessibility *
Multiple selection is available

Description (English) *

CANCEL SUBMIT SAVE

Selection of types of tourism for which the attraction is relevant (multiple choice)

Add location
* required fields

Attraction type: Cultural heritage
Name*: Stela Gaja Laberija Valens

16.637148 43.702525

Tourism type *
Recreation and sports
Research and learning
Tour of sights and institutions

Accessibility *
Wheelchair
Pedestrian
Bicycle
Car
Bus
Person with a stick

Additional info (English)

Description of attraction accessibility (multiple choice)

Information about the tourist attraction

Add location
* required fields

Attraction type: Cultural heritage
Name: Stela Gaja Laberija Valens

16.637148, 43.702525

Tourism type: Recreation and sports, Research and learning, Tour of sights and institutions

Accessibility: Wheelchair, Pedestrian, Bicycle, Person with a stick

Description (English): Stela of roman boy holding a what appears to be football ball. It is considered as first mention of ball similar to football ball. Local enthusiast consider Sinj as birthplace of football.

Additional info (English): <https://gajlaberije.hr/gaj-laberije/>

a) [arrow pointing to description]
b) [arrow pointing to additional info]

- a) Entering the short description of the attraction
- b) Entering additional information about the attraction

16.637148, 43.702525

Tourism type: Recreation and sports, Research and learning, Tour of sights and institutions

Accessibility: Wheelchair, Pedestrian, Bicycle, Person with a stick

Description (English): Stela of roman boy holding a what appears to be football ball. It is considered as first mention of ball similar to football ball. Local enthusiast consider Sinj as birthplace of football.

Additional info (English): <https://gajlaberije.hr/gaj-laberije/>

Picture: SELECT FILE

By submitting your copyright (Dedication):

- a) Photo Library
- b) Take Photo
- c) Choose File


CANCEL SUBMIT SAVE

Adding photos:

- a) From the Photo gallery
- b) Taking the photo using mob.
- c) From files

Additional info (English): <https://gajlaberije.hr/gaj-laberije/>

Picture: CHANGE FILE DELETE FILE



By submitting and sending text, photo and video content, you waive all your copyright rights under the CC0 1.0 Universal (Public Domain Dedication)

ADD PHOTO ALBUM

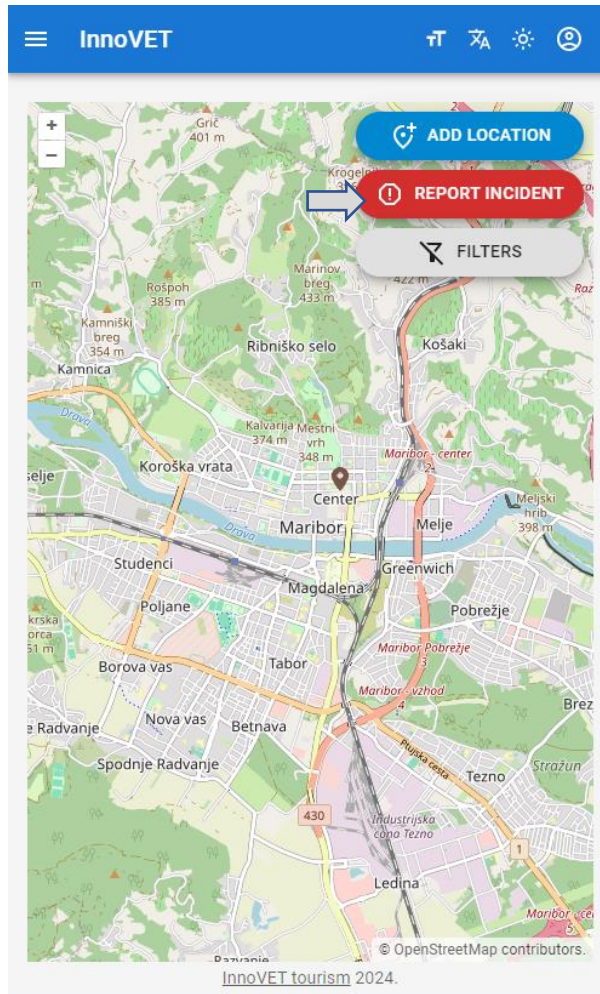
c) b) a)

CANCEL SUBMIT SAVE

End of process:

- a) Saving entry (possible to edit entry later)
- b) SUBMIT entry (final entry without editing possibility)
- c) Canceling and deleting entry

Incident reporting



Selecting "Report an incident" starts the mapping process

New incident report

All locations *
+ CREATE LOCATION

Select incident type *

Ecological incident

a)

Location damage

b)

Description *

Pictures [SELECT FILES](#)

By submitting and sending text, photo and video content, you waive all your copyright rights under the [CC0 1.0 Universal \(Public Domain Dedication\)](#)

CANCEL SUBMIT

a) Select an existing location
b) If there is no location, you need to create the location first

a) New incident report

All locations

Knezija

+ CREATE LOCATION

Select incident type

Ecological incident

Location damage

Description

Construction waste improperly disposed of on green

Pictures [CHANGE FILES](#) [DELETE FILE](#)



b) New incident report

All locations

Knezija

+ CREATE LOCATION

Select incident type

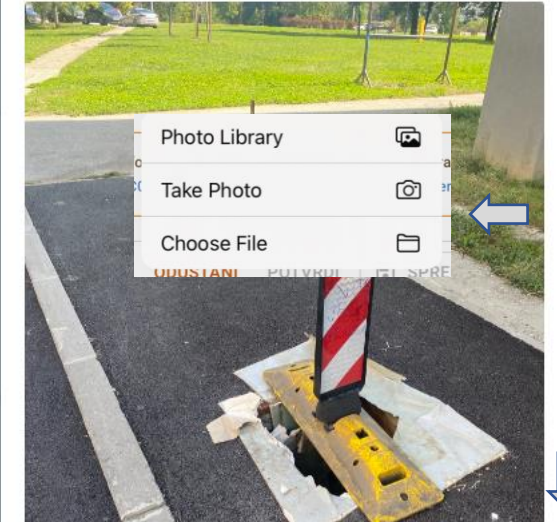
Ecological incident

Location damage

Description

Hole in the pavement in front of the building

Pictures [CHANGE FILES](#) [DELETE FILE](#)



CANCEL SUBMIT

For location:

- 1) Select the type of incident
- 2) Describe the incident
- 3) Attach photos and/or video
- 4) Confirm entry

Erasmus+

InnoVet



Ericsson Nikola Tesla

Ivica Projić
0913653425
ivica.projic@ericsson.com



Ericsson Nikola Tesla



GOSTUR

